

This information is incomplete. As records are found they will be placed in the document.

Joyce. Arleen Corson



Pre-mitigation area, filled with trees.

2012
and Before

Filing for permits to build the dam was begun in 2008

2013



2013

Photo Point 3: Transect 3
View: Facing West

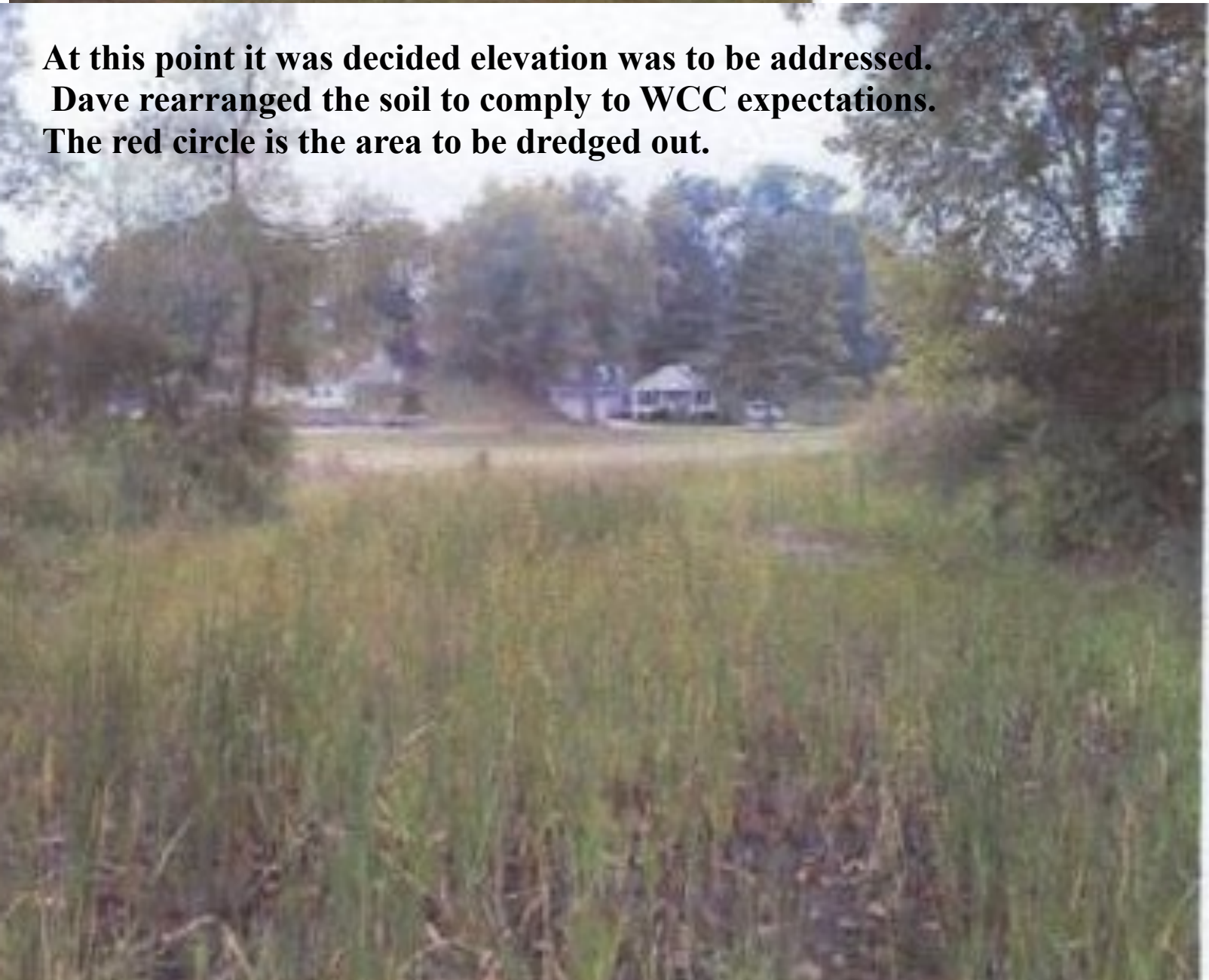


2013

Transect 1 Facing N



**At this point it was decided elevation was to be addressed.
Dave rearranged the soil to comply to WCC expectations.
The red circle is the area to be dredged out.**





Old Dam built in 1914.



New Dam finished in 2014, applications for this new dam were negotiated in 2008.



Facing south, removing soil from fish hatchery pond that was parallel to the dam.



Facing Hatchery Road, transect 1 is clearly visible.

This was a post on facebook by Dave Moore's friends. I have permission to share the information. JAC

Keith E Strauss I thought you were digging a duck hunting hole!!!!!!

December 5 at 8:14pm · Like · 1

Julie L Moore-Dunn Looks like one of the channels we used to play in at fish hatcheries !!??

December 6 at 6:23am · Edited · Like · 1

Dave Moore Keith E Strauss: those ducks better land shallow! We are digging out area with only couple inches of water cover. (For some special water plants??) When they built the dam project. they encroached into 1st. pond area. State say's they have to replace p... (Need additional 1/2 of 1/10 acre!!;!;!)

2014

Photo Point 3: Transect 3
View: Facing West



Photo Point 4: SITE Following Re-Grading Activities, 10 December 2014
View: Facing North




Work was finished Dec. 4, 2014.
Seeding took place at this time.

**Photo Point 1: Transect 1
View: Facing North**



**Photo Point 2: Transect 2
View: Facing West**




**Photo Point 1: Transect 1
View: Facing North**



**Photo Point 2: Transect 2
View: Facing West**



2015



Joe Pie Weed

Syracuse, IN 46567



November 2015

Williams Creek Cons
Corporate Office
619 N. Pennsylvania
Indianapolis, Indiana

Satellite Offices:
Columbus, Ohio
St. Louis, Missouri

+1.877.668.8848
info@williams creek



Planted Flats

Still lots of treatibg cat tail.

Planted flats of Arrow Head,
Great Blue Lobelia, (*Lobelia siphilitica*) Hibiscus
moscheutos (Swamp Rose Mallow)
Hybiscus
Monkey Flower (*Mimulus ringens*) Native
Iris, *Alisma plantago-aquatic* (Water Plantain)
Marsh Millweed,



2016



Photo Point 1: Transect 1
View: Facing North



Photo Point 2: Transect 2
View: Facing West



**Photo Point 3: Transect 3
View: Facing West**



**Photo Point 4: SITE Following Re-Grading Activities, 10 December 2014
View: Facing North**



Photo Point 1 *Transect 1*
View: Facing north



Photo Point 2 *Transect 2*
View: Facing west



Photo Point 3 *Transect 3*
View: Facing west



2017




Photo Point 3
View: Facing west



Photo Point 1
View: Facing north



Photo Point 2
View: Facing west

